

Train path requests for cross-border services

Waldshut factsheet

Valid from 11.12.2016



Help document

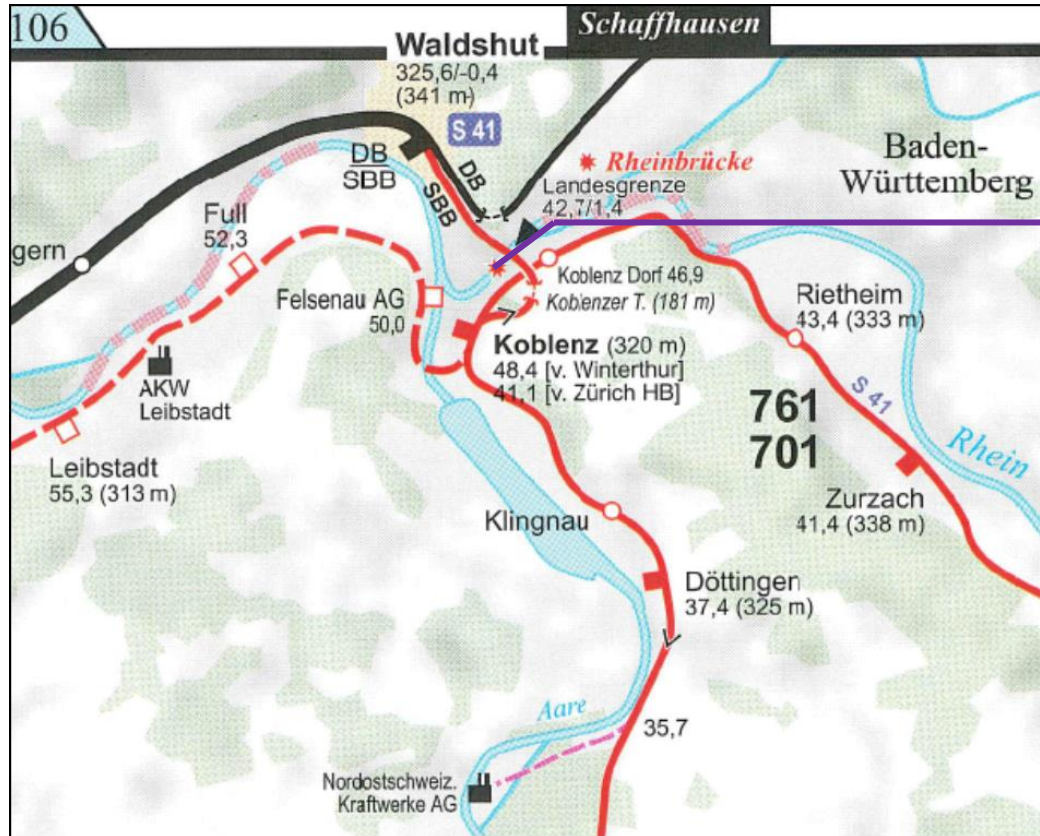
- For additional information (principles of mandatory entries in NeTS, special rules for cross-border passenger services and examples), please refer to the factsheet help document:

[Passenger services help document](#)

[Freight services help document/example](#)

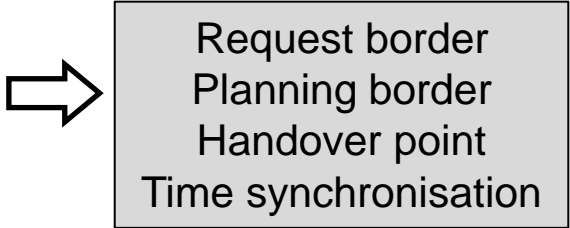
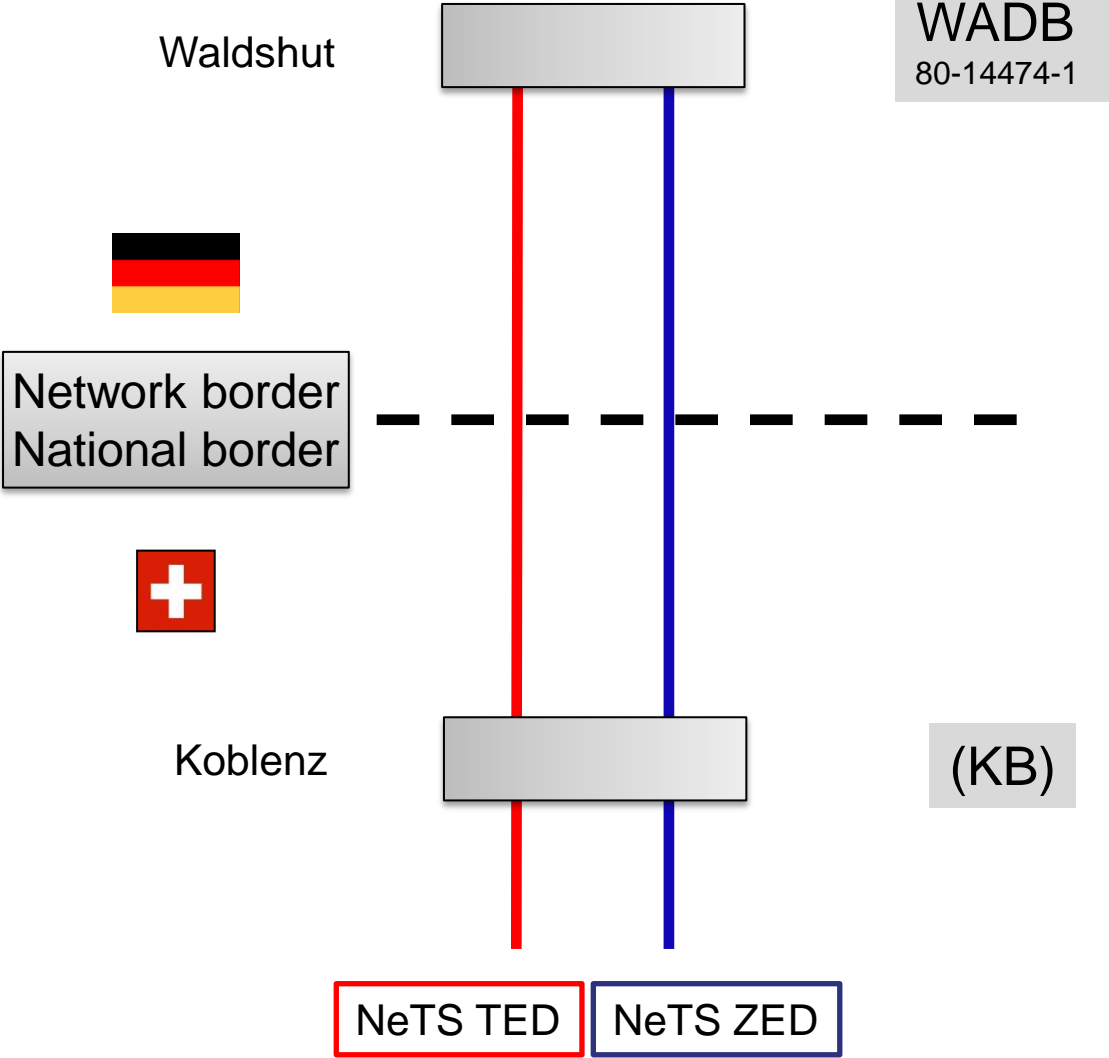
Network connection point: Koblenz - Waldshut

Overview of national and network borders



DB: km 1.367
 Network border = mid-Rhine national border
 SBB: km 42.699

Target status diagram



Request border
Planning border
Handover point
Time synchronisation

Operating points to be recorded in AVIS (-NeTS)

To enable all the peripheral systems to function properly at the Waldshut border, it is essential that the following operating points are recorded, depending on the direction of travel.

Germany → Switzerland Switzerland → Germany				
Operating point	UIC code	Timetable	Purpose of stop	SMS-RU
Waldshut (WADB)	80-14474-1	hh:mm	Code(s)	yes

